New Ways to View Details of and Customize Your NWS Forecast

NWS Enhanced Data Display
http://preview.weather.gov/edd/

So many layers of information

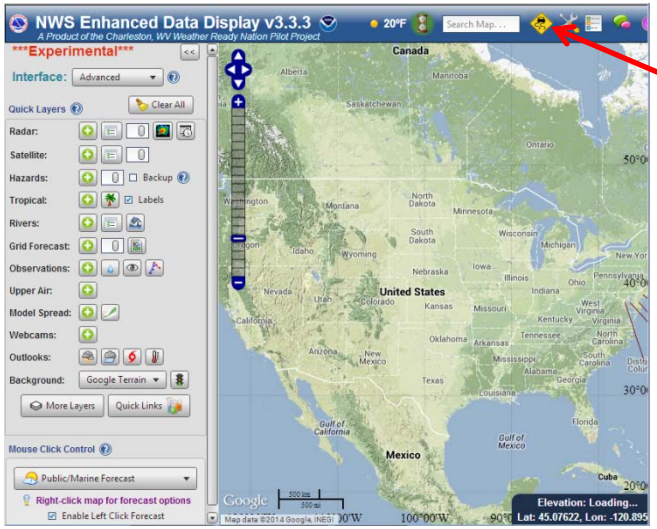

Point-to-Point travel hazards forecast

See elevation-based hazards detail

NWS User-Defined Area Forecast
http://www.nws.noaa.gov/wtf/udaf/area/?site=gjt (define your own area forecast)

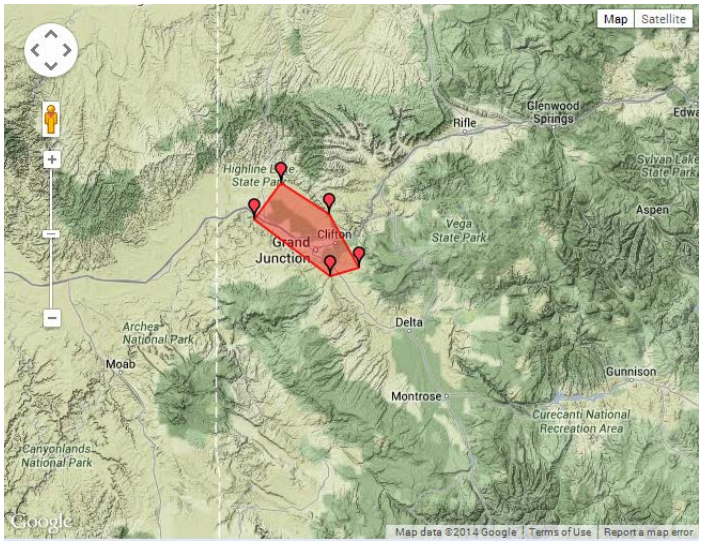
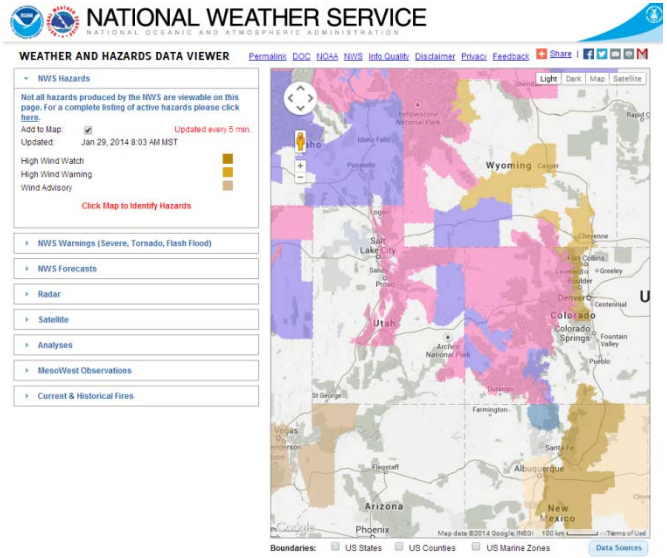
Detailed Hazards Map
http://www.wrh.noaa.gov/wrh/whv